
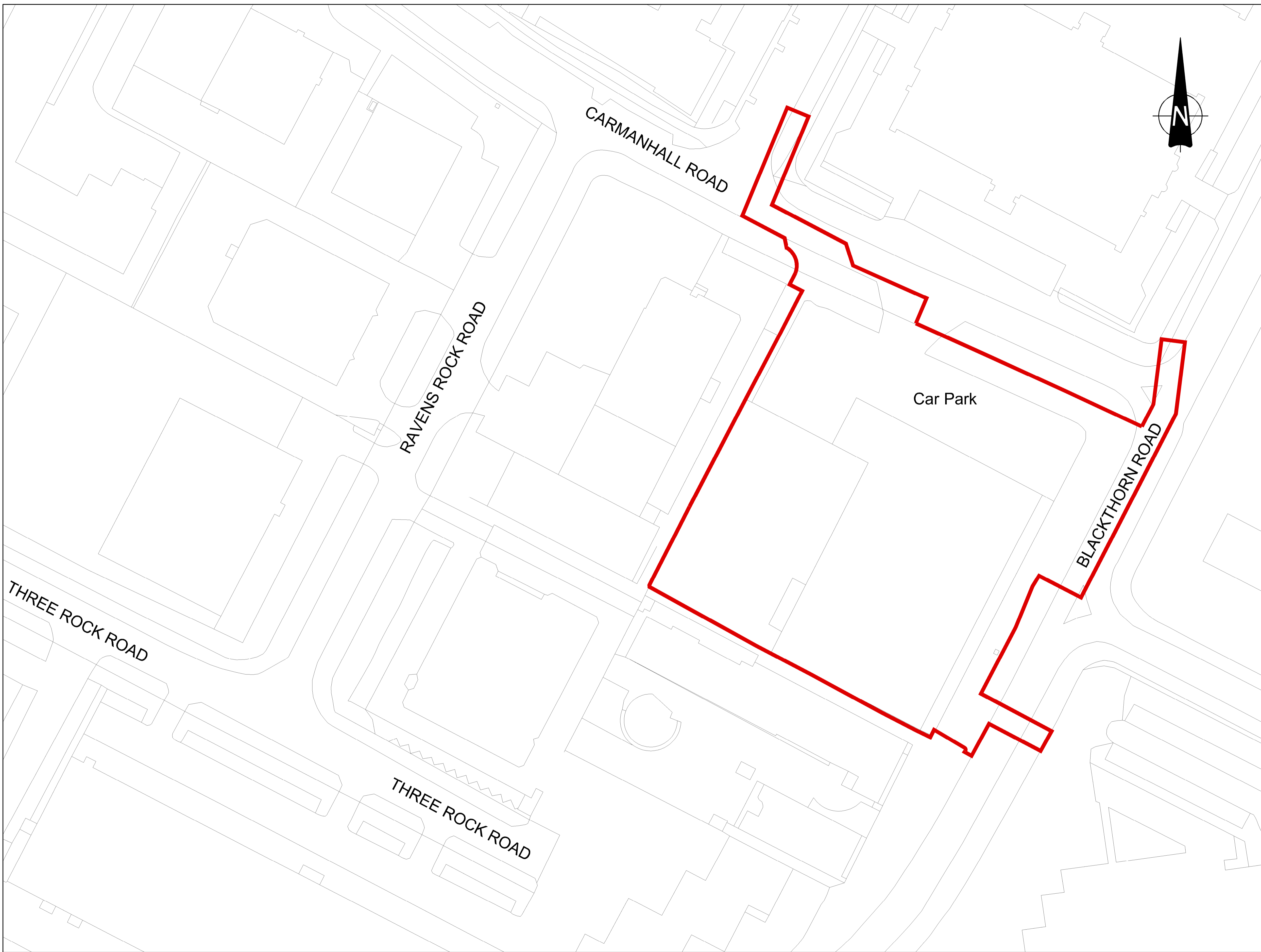


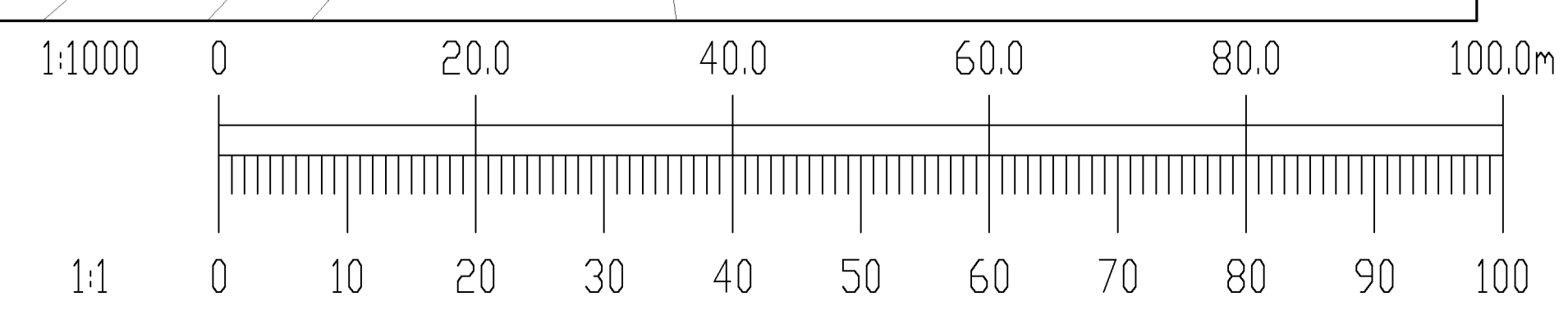
NOTES:
 1. DO NOT SCALE. USE FIGURED DIMENSIONS ONLY.
 2. THIS DRAWING IS TO BE READ IN CONJUNCTION WITH ALL OTHER RELEVANT ARCHITECTURAL AND ENGINEERING DRAWINGS.

LEGEND

 INDICATES EXTENT OF PROPOSED PLANNING PERMISSION BOUNDARY (AVID SITE)



PLAN VIEW - SITE LOCATION PLAN



 Ordnance Survey Ireland Licence
 No. EN 0006022 © Ordnance Survey
 Ireland/Government of Ireland.

REV.	DATE	AMENDMENT	DRN	APPD

STATUS **FOR PLANNING ONLY**
NOT FOR CONSTRUCTION

 **Waterman Moylan**
 Engineering Consultants
 BLOCK 5, EASTPOINT BUSINESS PARK, ALFIE BYRNE ROAD,
 DUBLIN D03 H3F4 IRELAND.
 Tel: (01) 664 8900 Fax: (01) 661 3618
 Email: info@waterman-moylan.ie www.waterman-moylan.ie

CLIENT ATLAS GP LIMITED
 ARCHITECT MC CAULEY DAYE O'CONNELL

PROJECT
 CARMANHALL ROAD SHD 2022

TITLE
 SITE LOCATION PLAN

DRAWN	DESIGNED	APPROVED	DATE
G.Byrne	BMC	JG	AUG. '22
SCALE	JOB NO.	DRG. NO.	REVISION
1:1000 @A3	21-118	P200	